



Province of the  
**EASTERN CAPE**  
EDUCATION

**NASIONAL  
SENIOR SERTIKAAT**

**GRAAD 12**

**JUNIE 2016**

**GEOGRAFIE V1  
BYLAAG**

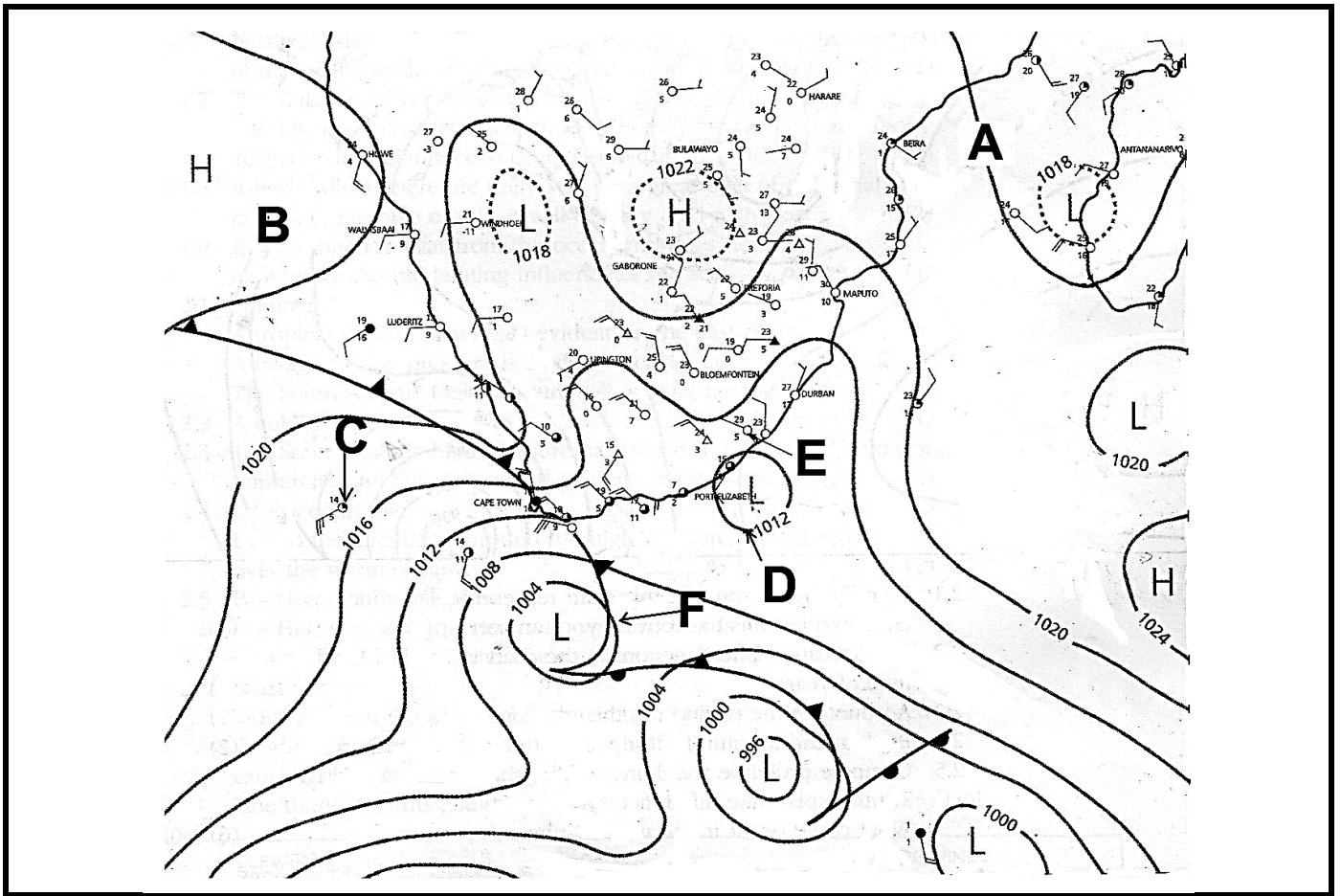


---

Hierdie bylaag bestaan uit 9 bladsye.

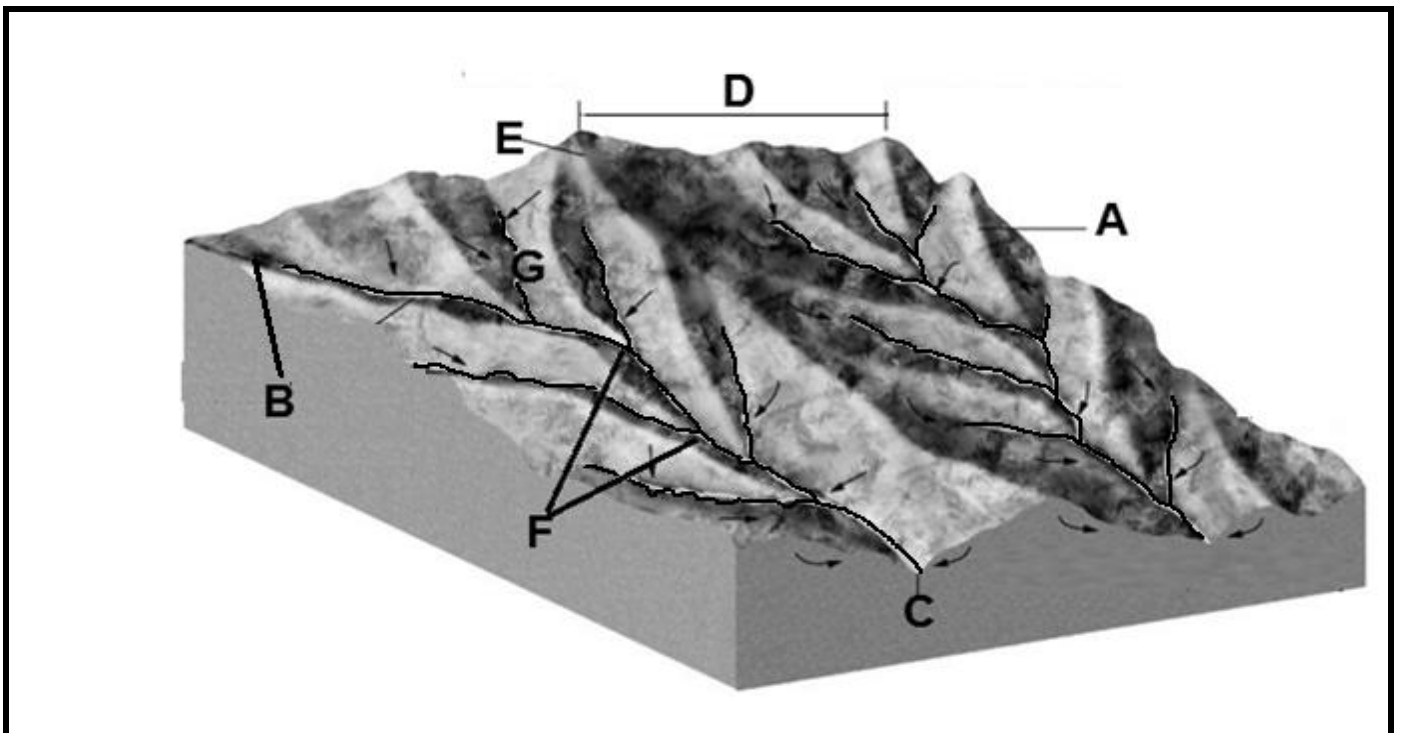
---

FIGUUR 1.1: SINOPTIESE WEERKAARTE



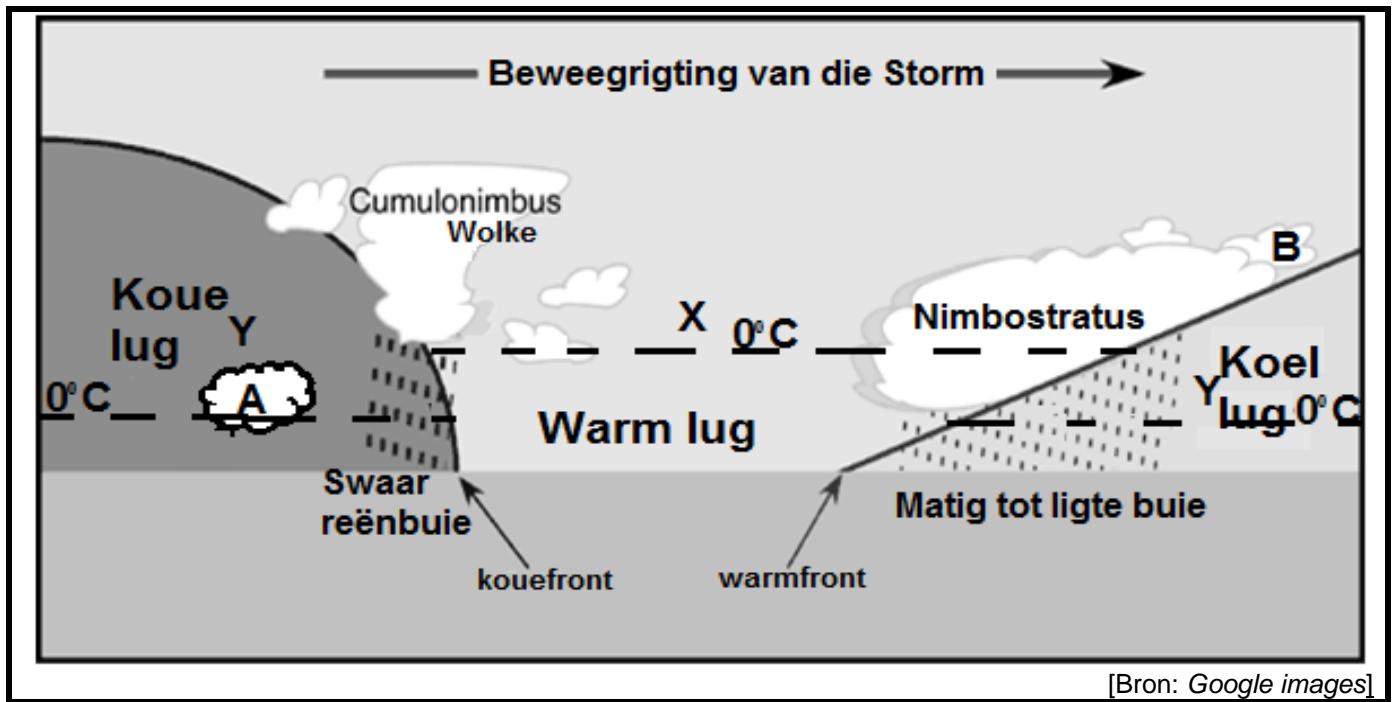
[Bron: Aangepas uit X-kit gr 12]

FIGUUR 1.2: DREINERINGSBEKKENS

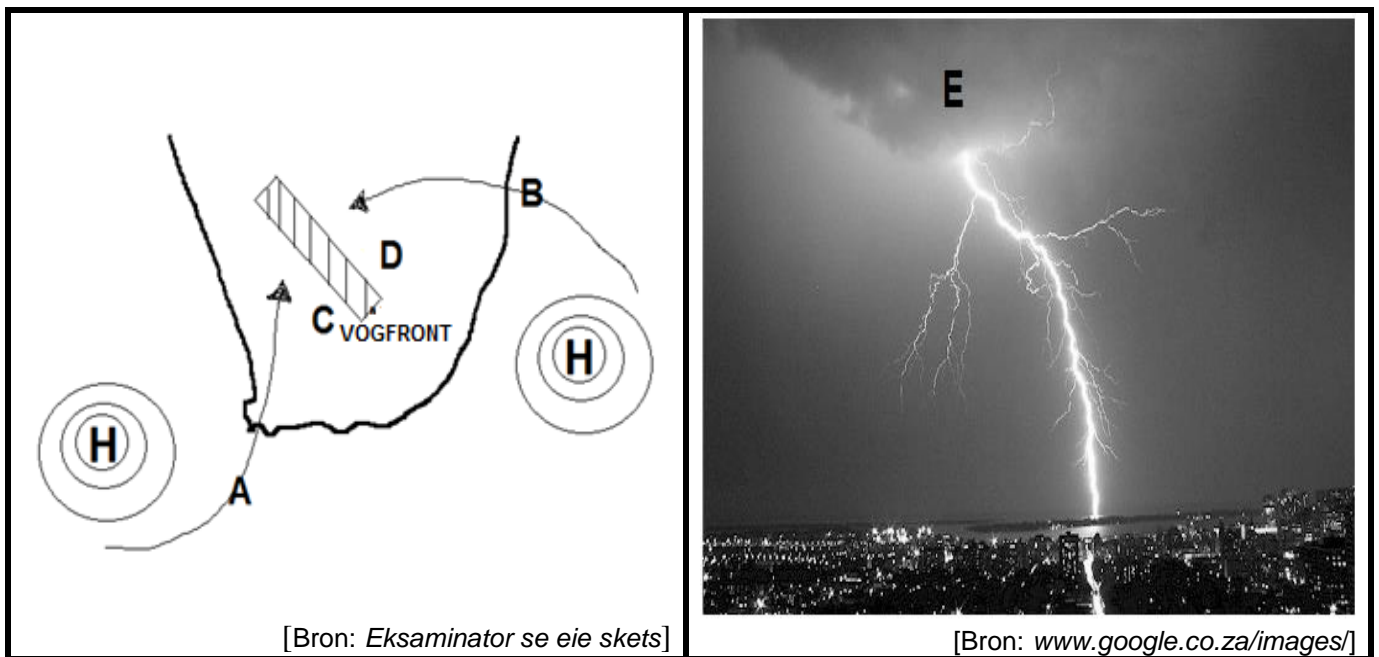


[Bron: Google images]

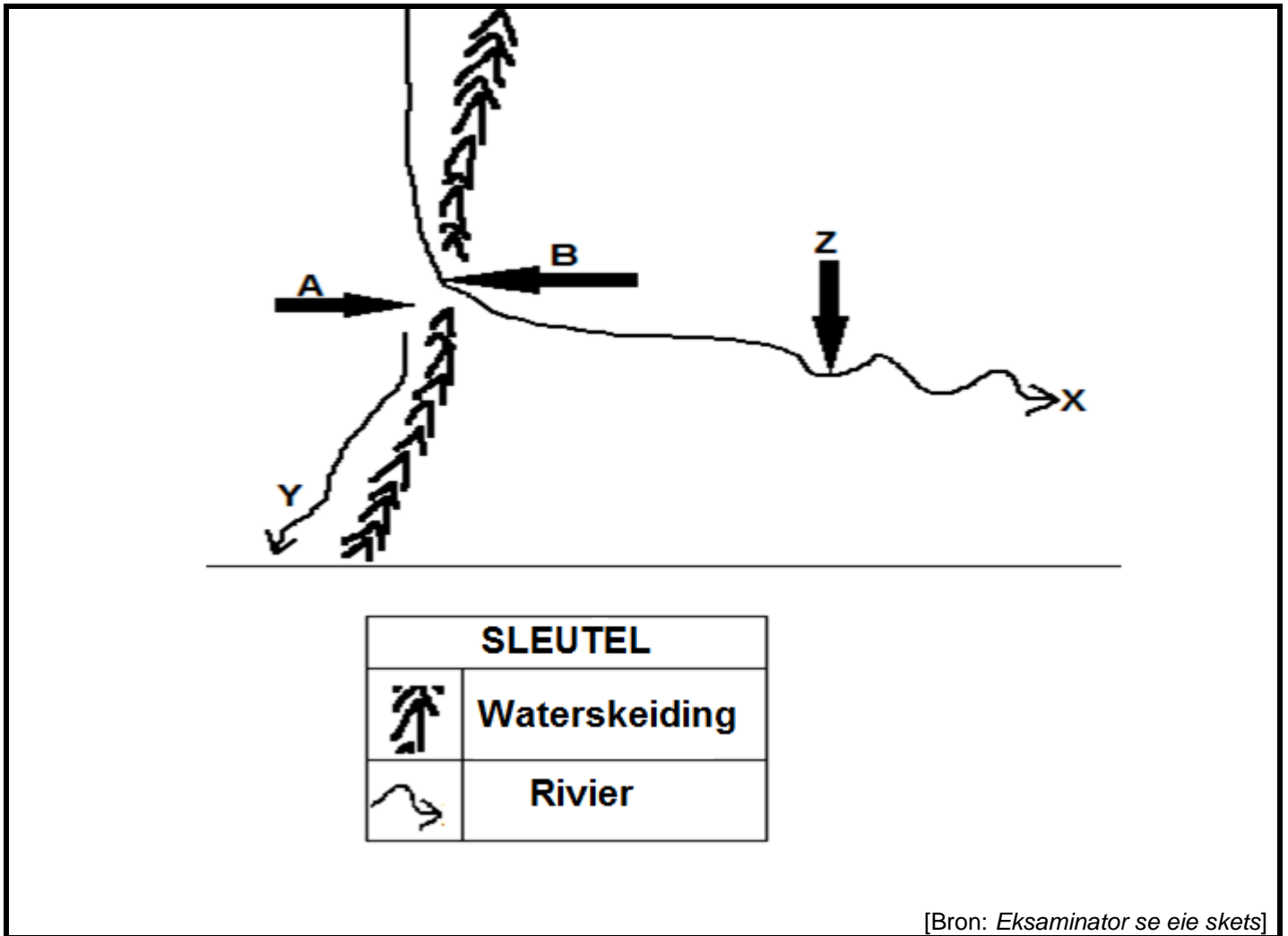
FIGUUR 1.3: DWARSPROFIEL VAN 'N MIDDELBREEDTE SIKLOON



FIGUUR 1.4: VOGFRONT



FIGUUR 1.5: STROOMROOF



FIGUURE 1.6: STADIUMS IN DIE ONTWIKKELING VAN 'N RIVIER

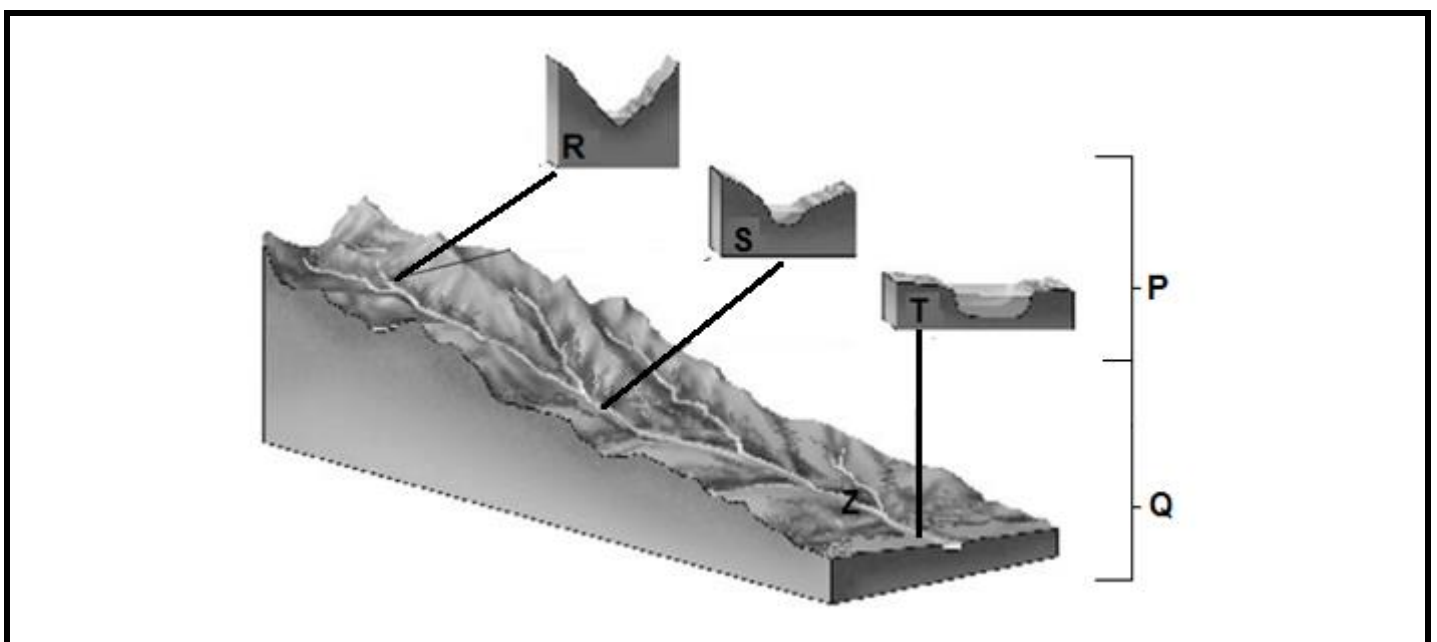
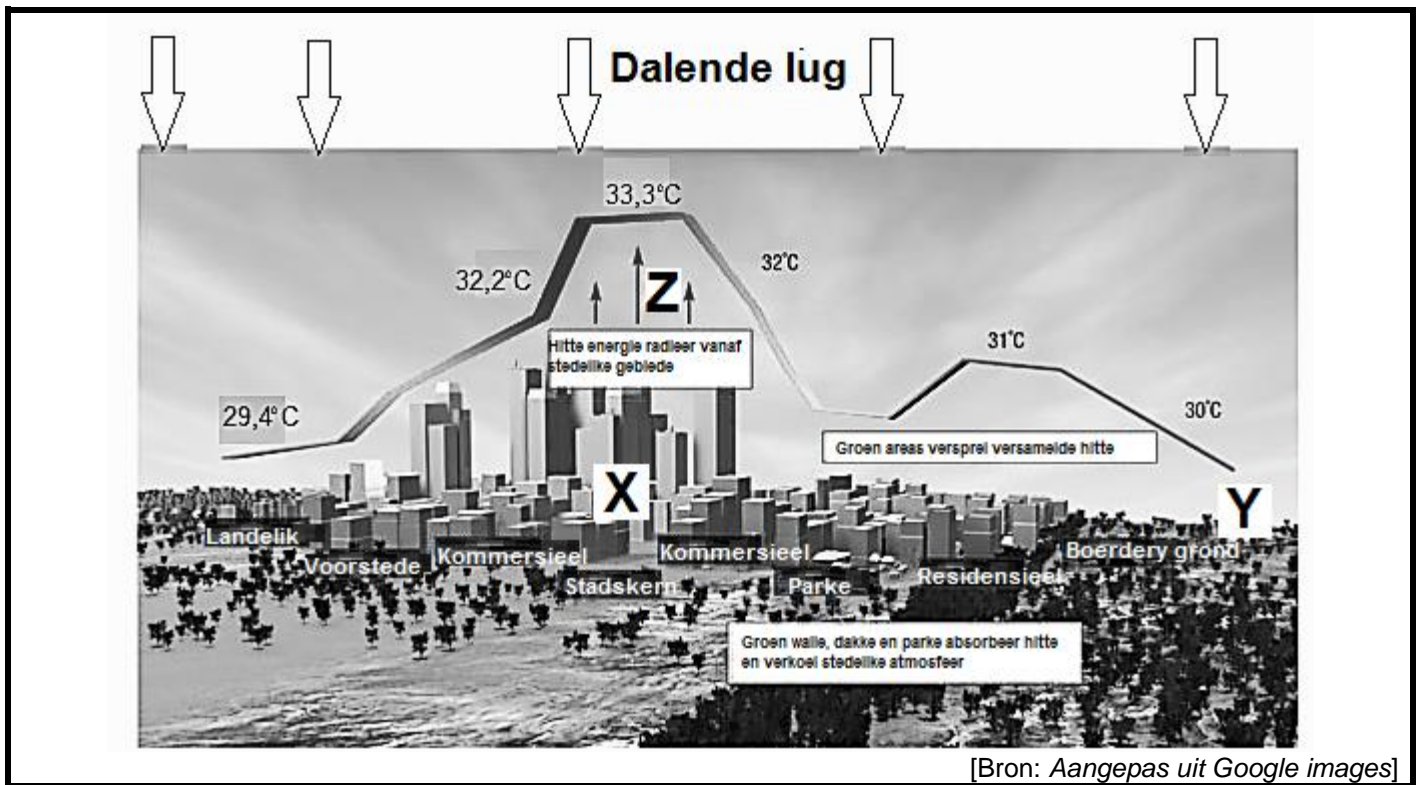
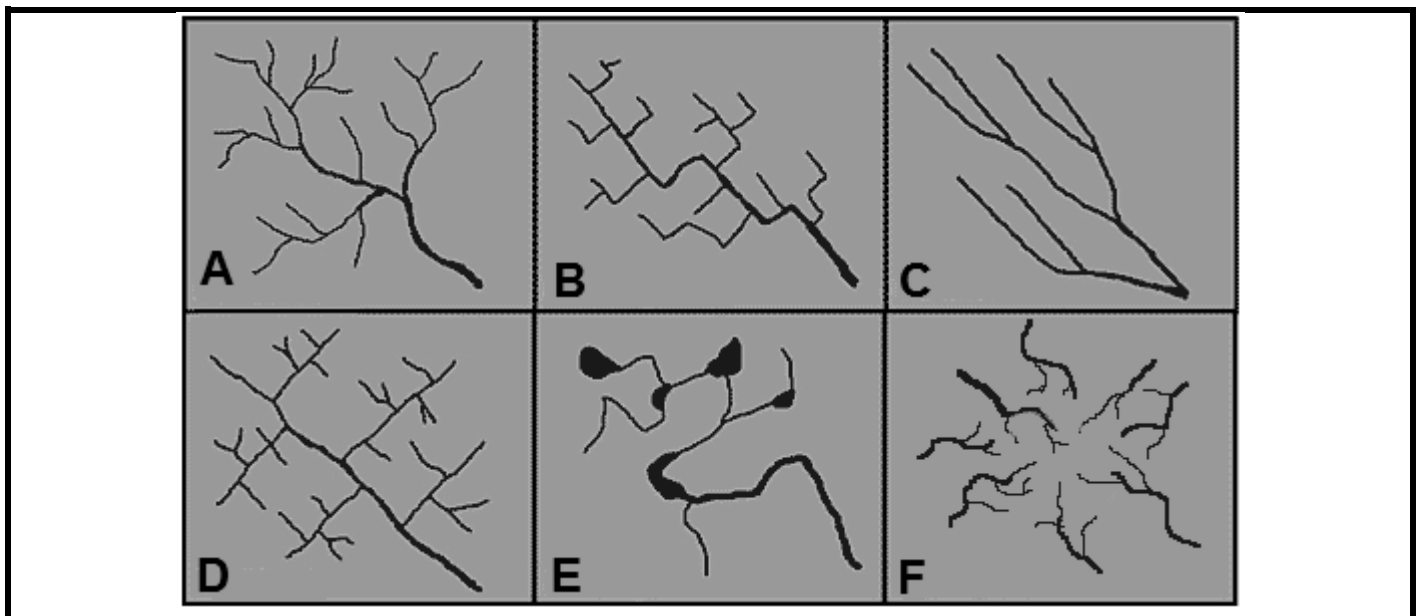


FIGURE 2.1: STEDELIKE KLIMAAT



FIGUUR 2.2: DREINERINGSPATRONE

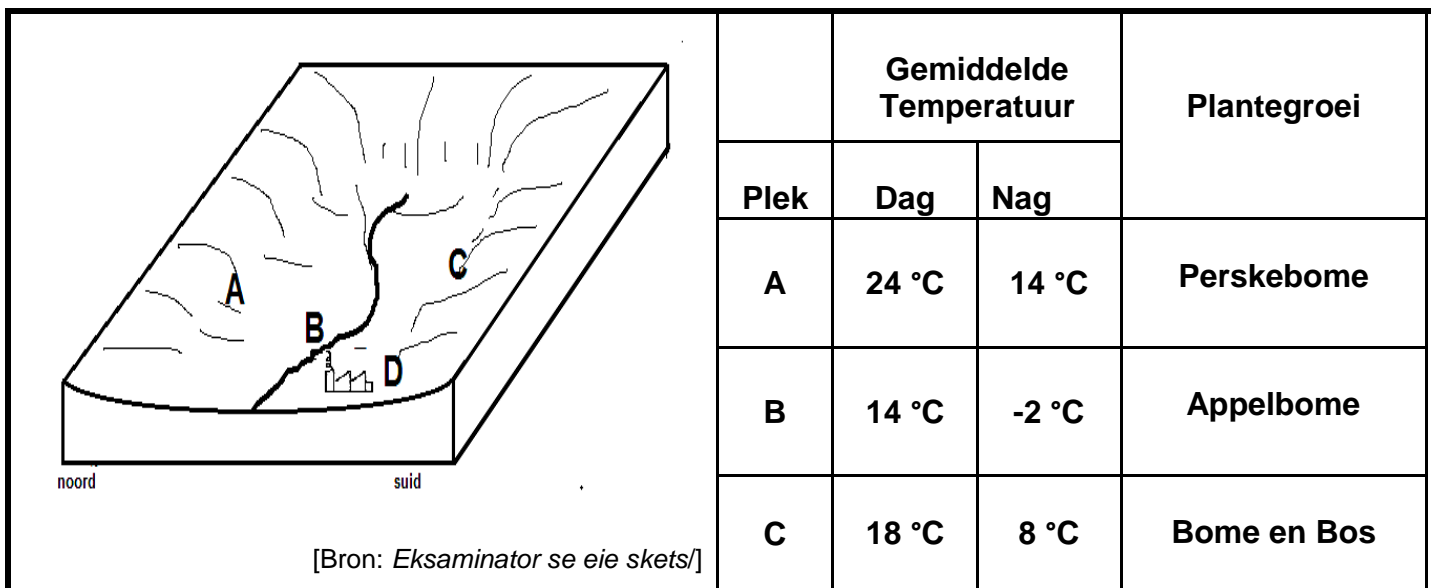


[Bron: Aangepas uit Google images]

FIGUUR 2.3: TROPIESE SIKLONE

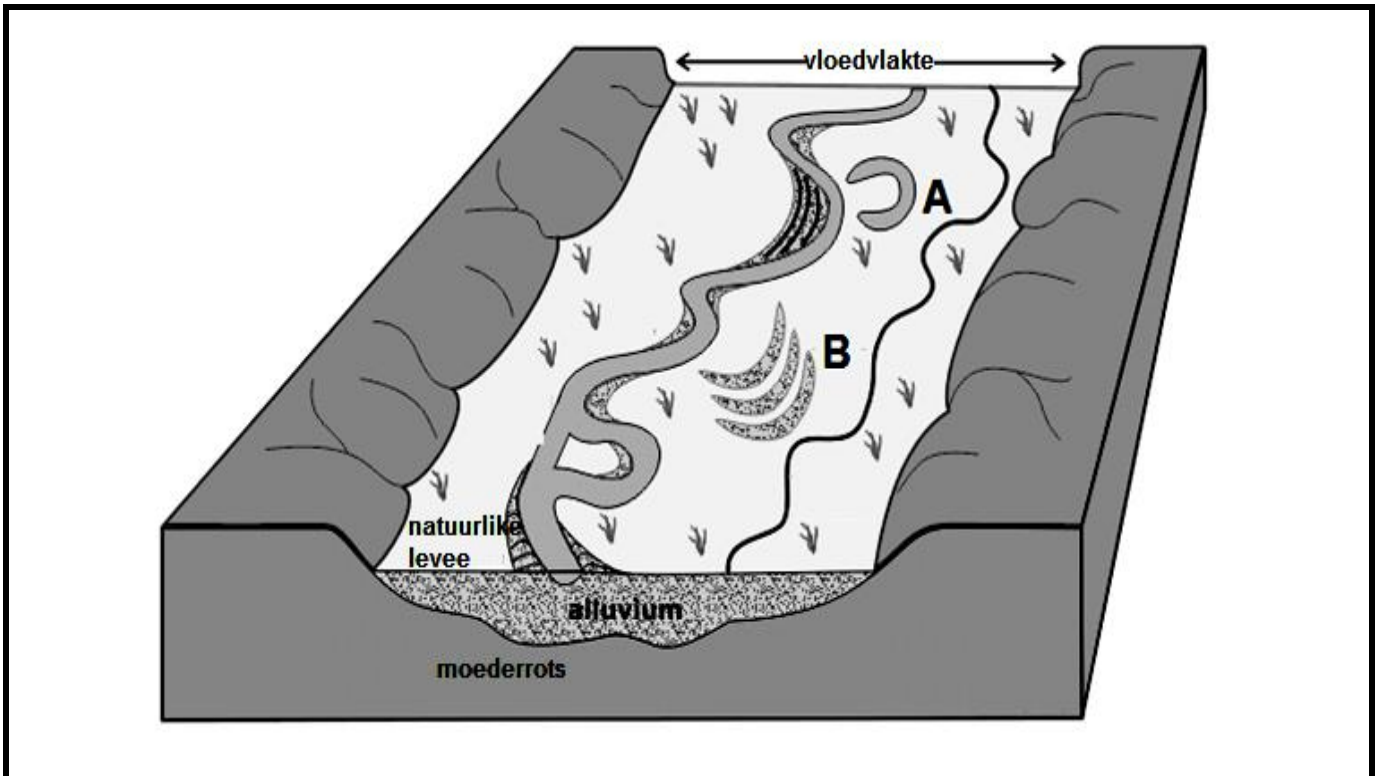


FIGURE 2.4: VALLEI KLIMAAT



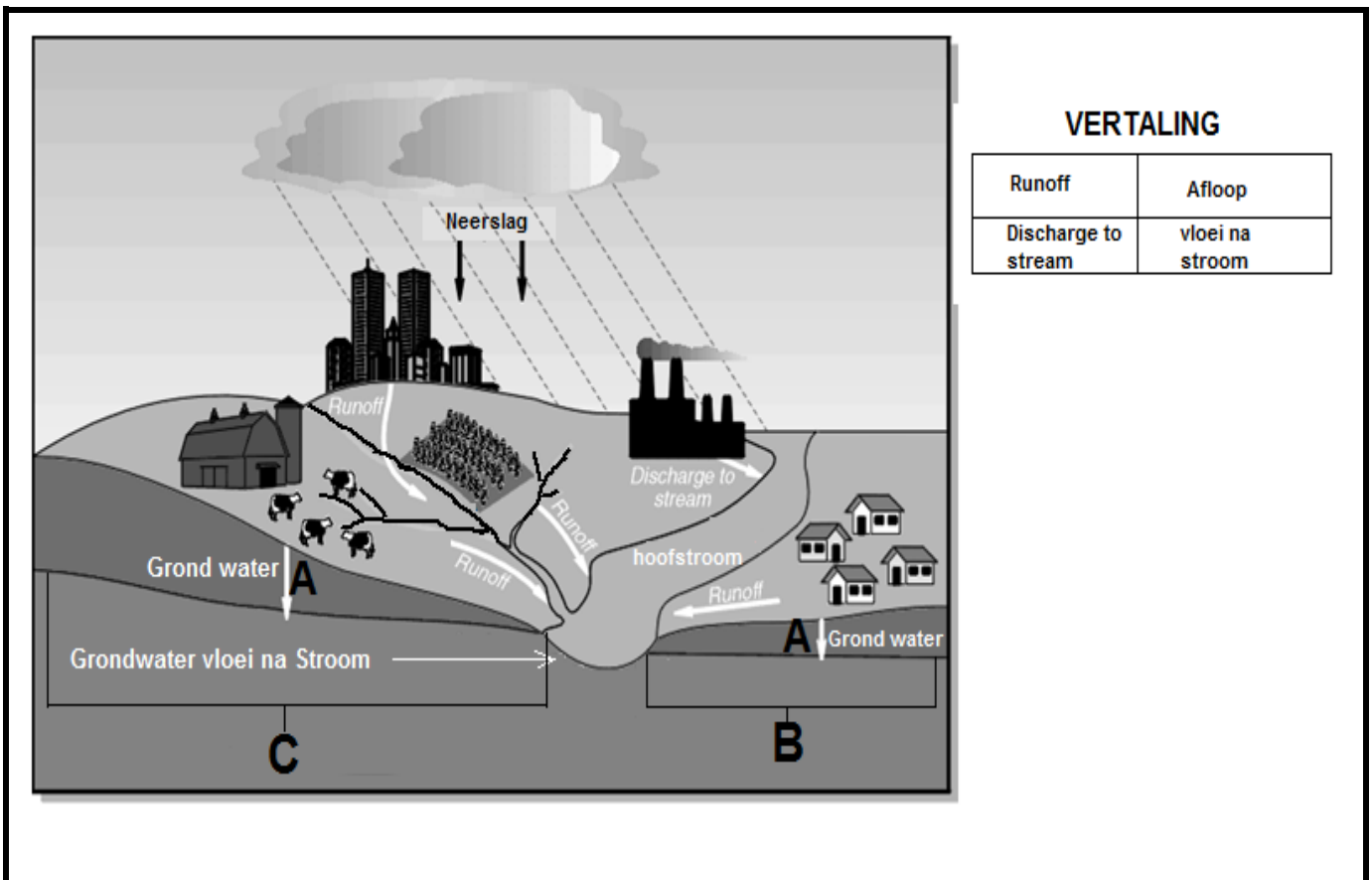
[Bron: Eksaminator se eie skets]

FIGUUR 2.5: FLUVIALE LANDVORME



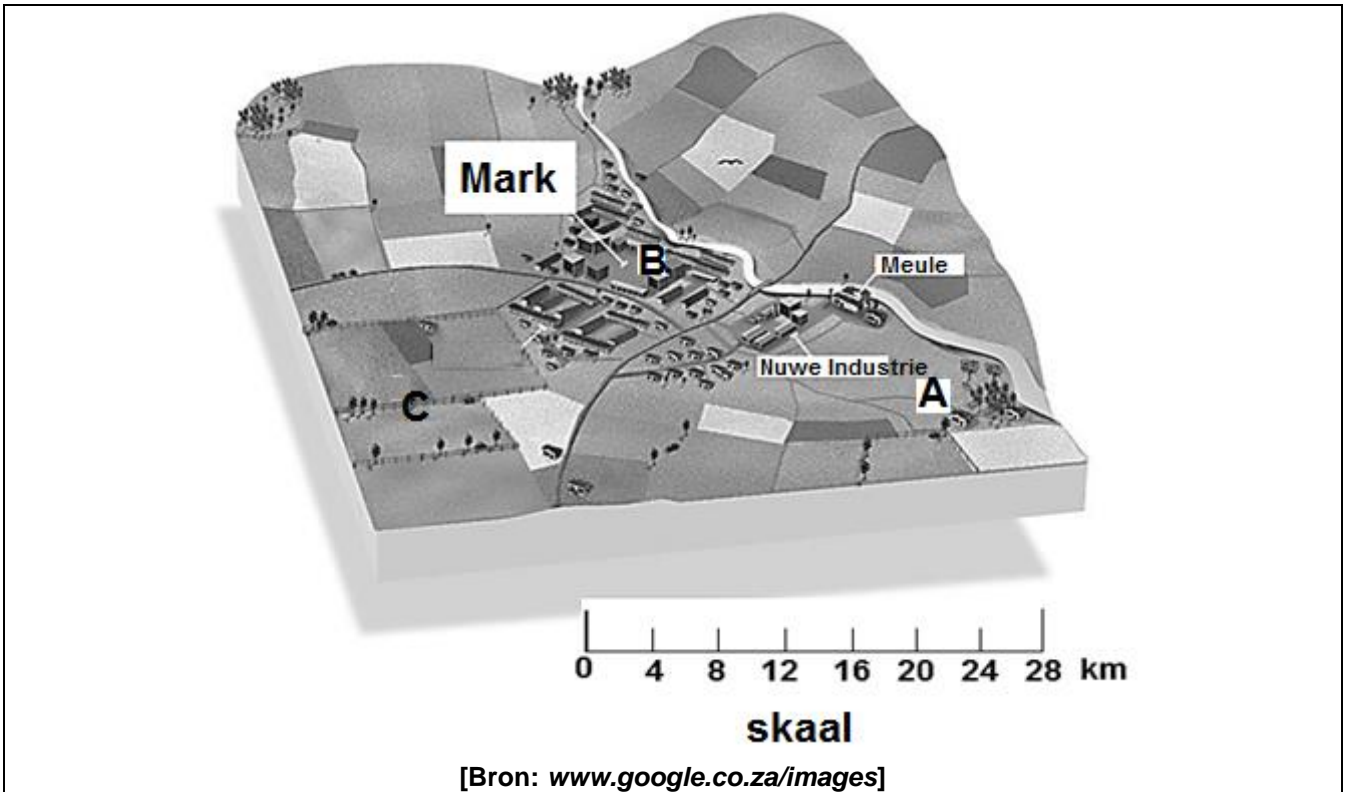
[Bron: *Physical Geology – Earth revealed*]

FIGUUR 2.6: DREINERINGSBESTUUR

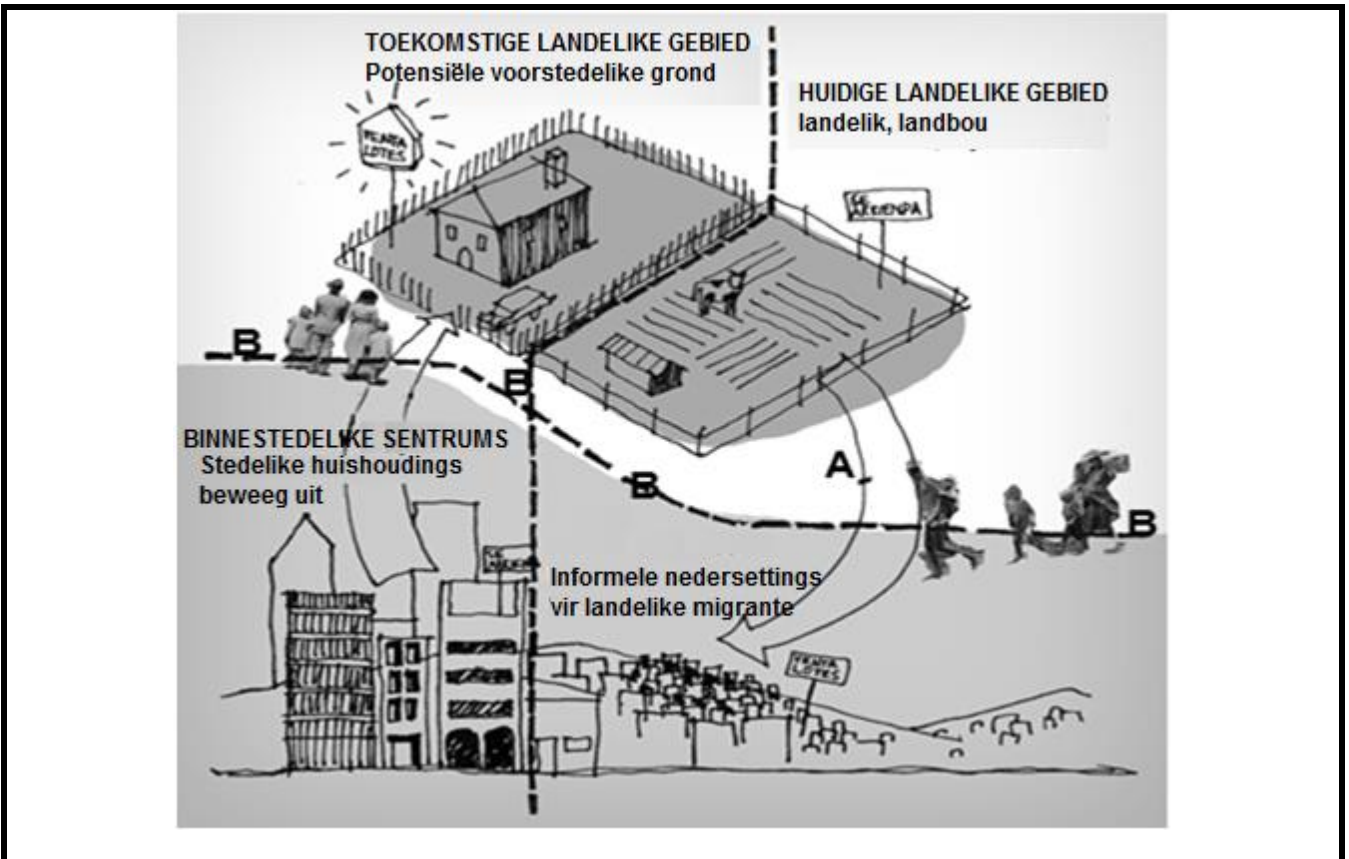


[Bron: *Google images*]

**FIGUUR 3.3: STANDPLAAS, LIGGING EN PATROON VAN LANDELIKE NEDERSETTINGS**




**FIGUUR 3.4- LANDELIKE NEDERSETTINGSKWESSIES**



[Bron: Vrye vertaling uit Google images]



FIGUUR 3.5: VERSTEDELIKING



[Bron: Google images]

FIGURE 3.6: GRONDGEBRUIKSONES IN STEDELIKE GEBIEDE



[Bron: [www.google.co.za/](http://www.google.co.za/) images]